6-28-85

SURVEYOR'S AFFIDAVIT
RECORDED MARCH 20, 1990
O.R. BOOK 2195, PAGE 1958

INSTRUMENT # 90028353
NOTATION DATE: 11/6/2015
DEPUTY CLERK: JB

PLAT BOOK 30 PAGE 24
SHEET 1 OF 5

THE RANCHES AT BERN CREEK
IN SECTION 18, TWP. 36 S., RGE. 20 E.
SARASOTA COUNTY, FLORIDA.

CERTIFICATION OF OWNERSHIP AND PRIVATE DEDICATION

STATE OF FLORIDA)
COUNTY OF SARASOTA)

BERN CREEK DEVELOPMENT CORPORATION, A FLORIDA CORPORATION, BY ITS DULY ELECTED PRESIDENT, ROBERT S. MCDANIEL, JR., AND BY ITS DULY ELECTED SECRETARY, Sandie L. Ross, ACTING BY, AND WITH, AUTHORITY OF ITS BOARD OF DIRECTORS, CERTIFIES OWNERSHIP BY SAID CORPORATION OF "THE RANCHES AT BERN CREEK", SHOWN AND DESCRIBED HEREON AND DOES HEREBY DEDICATE AND SET APART ALL OF THE PRIVATE ROAD AND UTILITY EASEMENTS; FRONT, REAR, AND SIDE LOT LINE UTILITY AND DRAINAGE EASEMENTS; AND OTHER EASEMENT AREAS SHOWN AND DESCRIBED ON THIS PLAT FOR THE SAID USES AND PURPOSES TO THE PROPERTY OWNERS OF "THE RANCHES AT BERN CREEK" AND THEIR RESPECTIVE SUCCESSORS AND ASSIGNS, AND FOR UTILITIES, EMERGENCY, AND LAW ENFORCEMENT PERSONNEL, AND OTHER PERSONS PROVIDING ESSENTIAL SERVICES TO "THE RANCHES AT BERN CREEK" FOREVER; SUBJECT, HOWEVER, TO ANY RIGHTS DEDICATED TO THE COUNTY OF SARASOTA BY THIS PLAT.

IN WITNESS WHEREOF, THE UNDERSIGNED CORPORATION HAS CAUSED THESE PRESENTS TO BE EXECUTED BY ITS PRESIDENT, THIS 7th DAY OF June, A.D., 1985.

BERN CREEK DEVELOPMENT CORPORATION, A FLORIDA CORPORATION
(CORPORATE SEAL)

ATTEST: Sandie L. Ross
SECRETARY

BY: Robert S. McDaniel Jr.
PRESIDENT

STATE OF: Florida
COUNTY OF: Sarasota SS

BEFORE ME, THE UNDERSIGNED NOTARY PUBLIC, PERSONALLY APPEARED ROBERT S. MCDANIEL, JR., PRESIDENT, AND Sandie L. Ross, SECRETARY, OF BERN CREEK DEVELOPMENT CORPORATION, A FLORIDA CORPORATION TO ME KNOWN TO BE THE INDIVIDUALS DESCRIBED IN AND WHO EXECUTED THE FOREGOING CERTIFICATE OF OWNERSHIP AND DEDICATION, AND THEY EACH DULY ACKNOWLEDGED BEFORE ME THAT THEY EXECUTED THE SAME, AS SUCH OFFICERS, FOR AND IN BEHALF OF SAID CORPORATION.

WITNESS MY HAND AND OFFICIAL SEAL AT Sarasota COUNTY, Florida, THIS 7th DAY OF June, A.D., 1985.

Kimberly A. Crawford
NOTARY PUBLIC
STATE OF FL AT LARGE
MY COMMISSION EXPIRES: 12/87

CERTIFICATE OF APPROVAL OF COUNTY COMMISSION

STATE OF FLORIDA)
COUNTY OF SARASOTA)

IT IS HEREBY CERTIFIED THAT THIS PLAT HAS BEEN OFFICIALLY APPROVED FOR RECORD BY THE BOARD OF COUNTY COMMISSIONERS OF THE COUNTY OF SARASOTA, FLORIDA.
THIS 2nd DAY OF July, A.D., 1985.

APPROVED:

PLANNING DIRECTOR

Jeanne M. Elmwurray
CHAIRMAN, BD. OF CO. COMM.

COUNTY ENGINEER

Richard Nelson
COUNTY ATTORNEY

CERTIFICATE OF APPROVAL OF COUNTY CLERK

STATE OF FLORIDA)
COUNTY OF SARASOTA)

I R. H. HACKNEY, JR., CLERK OF THE CIRCUIT COURT OF SARASOTA COUNTY, FLORIDA, HEREBY CERTIFY THAT THIS PLAT HAS BEEN EXAMINED AND THAT IT COMPLIES IN FORM WITH ALL THE REQUIREMENTS OF THE STATUTES OF FLORIDA PERTAINING TO MAPS AND PLATS, AND THAT THIS PLAT HAS BEEN FILED FOR RECORD IN PLAT BOOK 30, PAGES 24-24D, PUBLIC RECORDS OF SARASOTA COUNTY, FLORIDA, THIS 3RD DAY OF July, A.D., 1985.

R. H. HACKNEY, JR.
CLERK OF THE CIRCUIT COURT
SARASOTA COUNTY, FLORIDA
BY: Karen E. Weisberg
DEPUTY CLERK

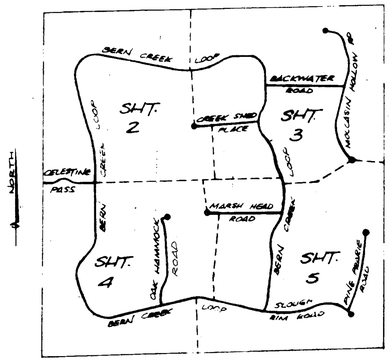

SHEET INDEX

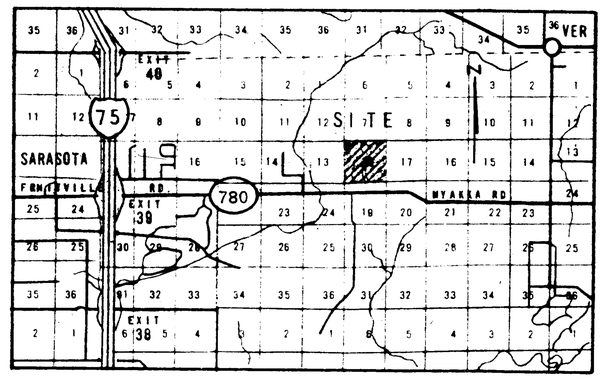

LOCATION MAP
N.T.S.

DESCRIPTION

ALL OF SECTION 18, TOWNSHIP 36 SOUTH, RANGE 20 EAST, TOGETHER WITH A NON-EXCLUSIVE EASEMENT AND RIGHT OF WAY FOR INGRESS AND EGRESS OVER AND ACROSS THE EAST 40 FEET OF THE NORTH 1/2 OF THE NORTHWEST 1/4 OF SECTION 24, TOWNSHIP 36 SOUTH, RANGE 19 EAST, AND THE EAST 40 FEET OF THE SOUTH 40 FEET OF THE SOUTH 1/2 OF THE SOUTHWEST 1/4 OF SECTION 13, TOWNSHIP 36 SOUTH, RANGE 19 EAST, AND THE SOUTH 40 FEET OF THE SOUTHEAST 1/4 OF SECTION 13, TOWNSHIP 36 SOUTH, RANGE 19 EAST.

LOT LINE EASEMENTS

EASEMENTS OF FIVE (5') FEET IN WIDTH ALONG EACH REAR LOT LINE, TEN (10') FEET IN WIDTH ALONG EACH FRONT LOT LINE AND FIVE (5') FEET IN WIDTH ALONG EACH SIDE LOT LINE ARE HEREBY CREATED AND PROVIDED FOR THE PURPOSE OF ACCOMMODATING OVERHEAD, SURFACE AND UNDERGROUND UTILITIES AND DRAINAGE. WHERE AN AREA GREATER THAN ONE LOT IS USED AS A BUILDING SITE, THE OUTSIDE BOUNDARY OF SAID SITE SHALL BE SUBJECT TO THE LOT LINE EASEMENTS.

CERTIFICATE OF SURVEYOR

KNOW ALL MEN BY THESE PRESENTS THAT I, THE UNDERSIGNED LICENSED AND REGISTERED LAND SURVEYOR, HEREBY CERTIFY THAT THIS PLAT IS A TRUE AND CORRECT REPRESENTATION OF THE LANDS SURVEYED, THAT THE SURVEY WAS MADE UNDER MY RESPONSIBLE DIRECTION AND SUPERVISION, THAT THE SURVEY DATA COMPLIES WITH ALL THE REQUIREMENTS OF CHAPTER 177, FLORIDA STATUTES AND THE SARASOTA COUNTY LAND DEVELOPMENT REGULATIONS, AND THAT THE PERMANENT REFERENCE MONUMENTS (PRMS) WERE INSTALLED ON 6-10-85. THE PERMANENT CONTROL POINT'S (PCP'S) AND BENCHMARK'S (BM'S) INSTALLATION DATE WILL BE CERTIFIED BY A RECORDED AFFIDAVIT WITHIN ONE YEAR OF THE RECORDING OF THIS PLAT.

DATE: 6-7-85

SIGNATURE
REGISTERED LAND SURVEYOR
FLA. CERT. № 1603

512170

CONSENT TO PLAT AND DEDICATION

STATE OF FLORIDA)
COUNTY OF SARASOTA)

NEW FINANCIAL MORTGAGE CORPORATION as Holder of a mortgage dated January 25, 1985, and recorded in Official Record Book 1748, Page 2119, Public Records of Sarasota County, Florida, does hereby ratify, approve, confirm, and consent to the Plat of The Ranches At Bern Creek and the dedications thereon.

IN WITNESS WHEREOF, the undersigned corporation has caused these presents to be executed by its President and attested by its Secretary, this 6th day of JUNE, A.D. 1985.

NEW FINANCIAL MORTGAGE CORPORATION, as a mortgagee under a mortgage agreement dated January 25, 1985.

By: Christopher J. Coffin Pres.

Attest: Hazel W. Gartland
SECRETARY

STATE OF FLORIDA)
COUNTY OF SARASOTA)

BEFORE ME, the undersigned Notary Public, personally appeared Christopher J. Coffin, President, and HAZEL W. GARTLAND Secretary, of NEW FINANCIAL MORTGAGE CORPORATION, to me known to be the individuals described in and who executed the foregoing Consent to Dedication and they duly acknowledged before me that they executed the same as such officers for and in behalf of said corporation.

WITNESS, my hand and official seal at Sarasota County, Florida, this 6 day of JUNE, A.D., 1985.

Marilyn C. Tidwell
NOTARY PUBLIC, STATE OF FLORIDA AT LARGE

My commission expires: 4-26-88

CONSENT TO PLAT AND DEDICATION

STATE OF FLORIDA)
COUNTY OF SARASOTA)

NORMAN H. QUALE, AS TRUSTEE UNDER A LAND TRUST AGREEMENT DATED SEPTEMBER 29, 1975 AND AS HOLDER OF A MORTGAGE FROM BERN CREEK DEVELOPMENT CORPORATION TO NORMAN H. QUALE, DATED JANUARY 25, 1985 AND RECORDED IN OFFICAL RECORD BOOK 1748, PAGE 2114, AND RE-RECORDED IN OFFICAL RECORD BOOK 1789, PAGE 1569 OF THE PUBLIC RECORDS OF SARASOTA COUNTY FLORIDA DOES HEREBY RATIFY, APPROVE, CONFIRM, AND CONSENT TO THE PLAT OF THE RANCHES AT BERN CREEK AND THE DEDICATIONS THERON.

IN WITNESS WHEREOF, the undersigned trustee has caused these presents to be executed this 7TH day of JUNE, A.D. 1985.

NORMAN H. QUALE, as trustee under a land trust agreement dated September 29, 1975,

By: Norman H. Quale

STATE OF FLORIDA)
COUNTY OF SARASOTA)

BEFORE ME, the undersigned Notary Public, personally appeared Norman H. Quale, as trustee under the land trust agreement dated September 29, 1975, to me known to be the individual described in and who executed the foregoing Consent to Dedication and he duly acknowledged before me that he executed the same.

WITNESS, my hand and official seal at Sarasota County, Florida, this 7TH day of JUNE, A.D., 1985.

Charlene A. Urban
NOTARY PUBLIC, STATE OF FLORIDA AT LARGE

My commission expires: May 30, 1988

ORTH CORPORATION SARASOTA, FLORIDA

V.E.

SEC. 13-36-19 NOT SUBDIVIDED

BERN CREEK LOOP

60' PRIVATE ROADWAY AND UTILITY EASEMENT

60' PRIVATE ROADWAY AND UTILITY EASEMENT

℄ 20' PRIVATE DRAINAGE EASEMENT

℄ 20' PRIVATE DRAINAGE EASEMENT

CELESTINE PASS 60' PRIVATE ROAD & UTILITY EASEMENT

B.M. #3 N&D

B.M. #4 N&D

B.M. #5 N&D

B.M. #8 N&D

WEST 1/4 CORNER SEC. 18-36-20 B.M. #7 N&D APPLIED FOR D.N.R. DOC. S-30-85

SEE SHEET 4 OF 5 FOR INGRESS-EGRESS TO FRUITVILLE ROAD

MATCH LINE - SHEET 4

SOUTH LINE N.W. SEC. 18-36-20

3) BLOCK LOT UNL

THE RANCHES AT BERN CREEK

IN SECTION 18, TWP. 36 S., RGE. 20 E.
SARASOTA COUNTY, FLORIDA.

PLAT BOOK 30 PAGE 24B
SHEET 3 OF 5

LEGEND:

- PERMANENT CONTROL POINT (℄, P.I., P.C., P.T., P.R.C. AND LOT LINES)
- POINT OF CURVE
- PERMANENT REFERENCE MONUMENT
- (17) OVERALL CURVE DATA
- (18) PARTIAL CURVE DATA
- (R) RADIAL LINE
- BENCH MARK

SCALE: 1" = 200'

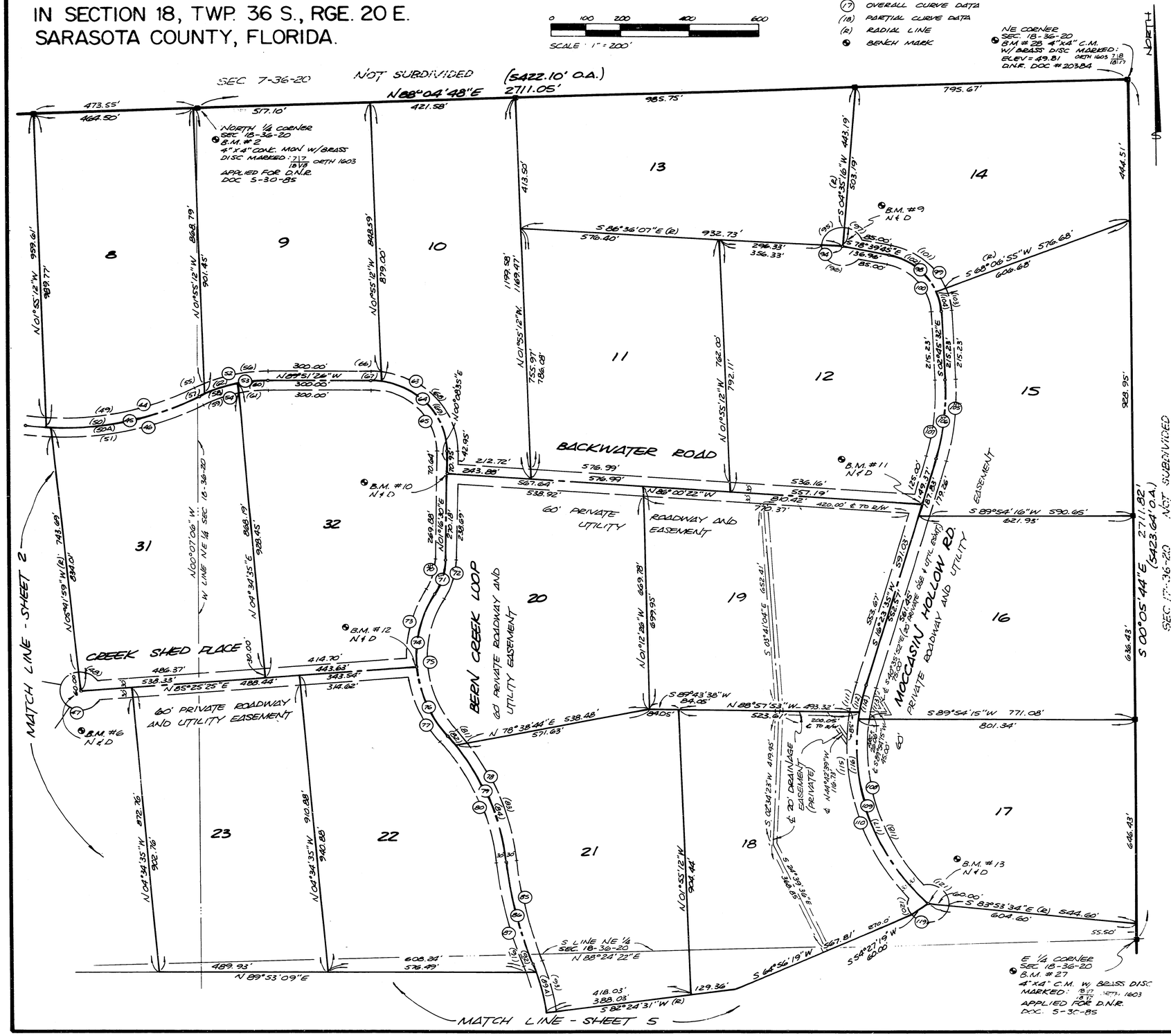

NOTES:

1) BEARINGS SHOWN HEREON ARE BASED ON AN ASSUMED MERIDIAN.
2) BENCH MARKS SHOWN ARE BASED ON N.G.V.D. 1929. (SEE SHEET 2 OF 5)
3) BLOCK CORNER RADII AT INTERSECTING STREETS ARE 10.00 FEET AND CORNER LOT DIMENSIONS ARE TO THE INTERSECTION OF THE BLOCK LINES EXTENDED, UNLESS OTHERWISE SHOWN.

CURVE DATA

NO.	RADIUS	DELTA	LENGTH	TANGENT
44	800.00	36-00-00	502.65	259.94
45	830.00	36-00-00	521.50	269.68
46	860.00	36-00-00	540.35	279.43
47	60.00	300-00-00	314.16	34.64
48	60.00	61-07-24	64.01	35.43
49	800.00	32-13-28	449.94	231.09
50	830.00	32-00-32	463.69	238.07
50A	830.00	30-59-15	448.89	230.08
51	860.00	30-41-22	460.64	235.99
52	450.00	28-20-35	222.61	113.63
53	420.00	28-20-35	207.77	106.05
54	390.00	28-20-35	192.93	98.48
55	450.00	03-50-11	30.13	15.07
56	450.00	24-30-25	192.48	97.73
57	420.00	02-08-06	15.65	7.83
58	420.00	16-25-43	120.43	60.63
59	390.00	15-52-19	108.84	54.37
60	420.00	11-54-53	87.34	43.83
61	390.00	12-28-17	84.89	42.61
62	420.00	26-12-29	192.12	97.77
63	250.00	90-00-00	392.70	250.00
64	220.00	90-00-00	345.58	220.00
65	190.00	90-00-00	298.45	190.00
66	250.00	06-44-58	29.45	14.74
67	220.00	07-57-45	30.57	15.31
68	250.00	83-15-02	363.25	222.16
69	220.00	82-02-14	315.00	191.37
70	189.53	29-18-39	96.96	49.56
71	219.53	29-18-39	112.31	57.41
72	249.53	29-18-39	127.65	65.26
73	420.00	31-06-08	227.99	116.88
74	390.00	35-11-55	239.59	123.71
75	360.00	70-23-51	442.32	253.94
76	390.00	35-11-56	239.59	123.71
77	420.00	31-06-11	228.00	116.88
78	760.00	34-14-44	454.20	234.14
79	730.00	34-14-44	436.32	224.89
80	700.00	34-14-44	418.39	215.65
81	760.00	03-46-13	50.01	25.01
82	730.00	02-41-05	34.21	17.11
83	760.00	30-28-31	404.24	207.02
84	730.00	31-33-39	402.11	206.30
85	1,185.00	15-40-42	324.26	163.15
86	1,215.00	15-40-42	332.47	167.28
87	1,245.00	15-40-42	340.68	171.41
88	700.00	51-49-48	633.22	340.13
89	670.00	46-33-15	544.39	288.23
89A	670.00	13-36-59	159.23	79.99
90	640.00	51-49-48	578.95	310.97
91	640.00	01-30-13	16.80	8.40
92	670.00	02-24-51	28.23	14.12
93	700.00	13-36-59	166.36	83.57
94	60.00	300-00-00	314.16	34.64
95	60.00	91-11-23	95.49	61.26
96	60.00	142-03-38	148.77	174.55
97	60.00	66-44-59	69.90	39.53
98	190.00	75-54-12	251.71	148.19
99	220.00	75-54-12	291.45	171.58
100	160.00	75-54-12	211.96	124.79
101	220.00	56-46-40	218.01	118.90
102	190.00	56-46-40	188.28	102.68
103	220.00	19-07-33	73.44	37.06
104	190.00	19-07-33	63.42	32.01
105	800.62	18-33-54	259.42	130.85
106	770.62	18-33-54	249.70	125.95
107	740.62	18-33-54	239.98	121.05
108	660.00	57-32-28	662.83	362.40
109	690.00	61-57-14	746.10	414.22
110	720.00	57-43-45	725.45	396.88
111	720.00	07-36-54	95.69	47.92
112	690.00	07-16-35	87.63	43.87
113	660.00	08-43-00	100.41	50.30
114	690.00	09-03-23	109.06	54.65
115	720.00	50-06-51	629.75	336.61
116	690.00	54-40-40	658.47	356.73
117	690.00	52-53-51	637.03	343.25
118	660.00	48-49-29	562.42	299.56
119	60.00	299-57-11	314.11	34.67
120	60.00	52-07-07	54.58	29.34
121	60.00	109-29-11	114.65	84.88

ORTH CORPORATION
SARASOTA, FLORIDA

THE RANCHES AT BERN CREEK

IN SECTION 18, TWP. 36 S., RGE. 20 E.

SARASOTA COUNTY, FLORIDA.

LEGEND:
- ∘ PERMANENT CONTROL POINT (℄, P.I., P.C., P.T., P.R.C. AND LOT LINES)
- ⊢ POINT OF CURVE
- ■ PERMANENT REFERENCE MONUMENT
- (17) OVERALL CURVE DATA
- (18) PARTIAL CURVE DATA
- (R) RADIAL LINE
- ● BENCH MARK

SCALE: 1" = 200'

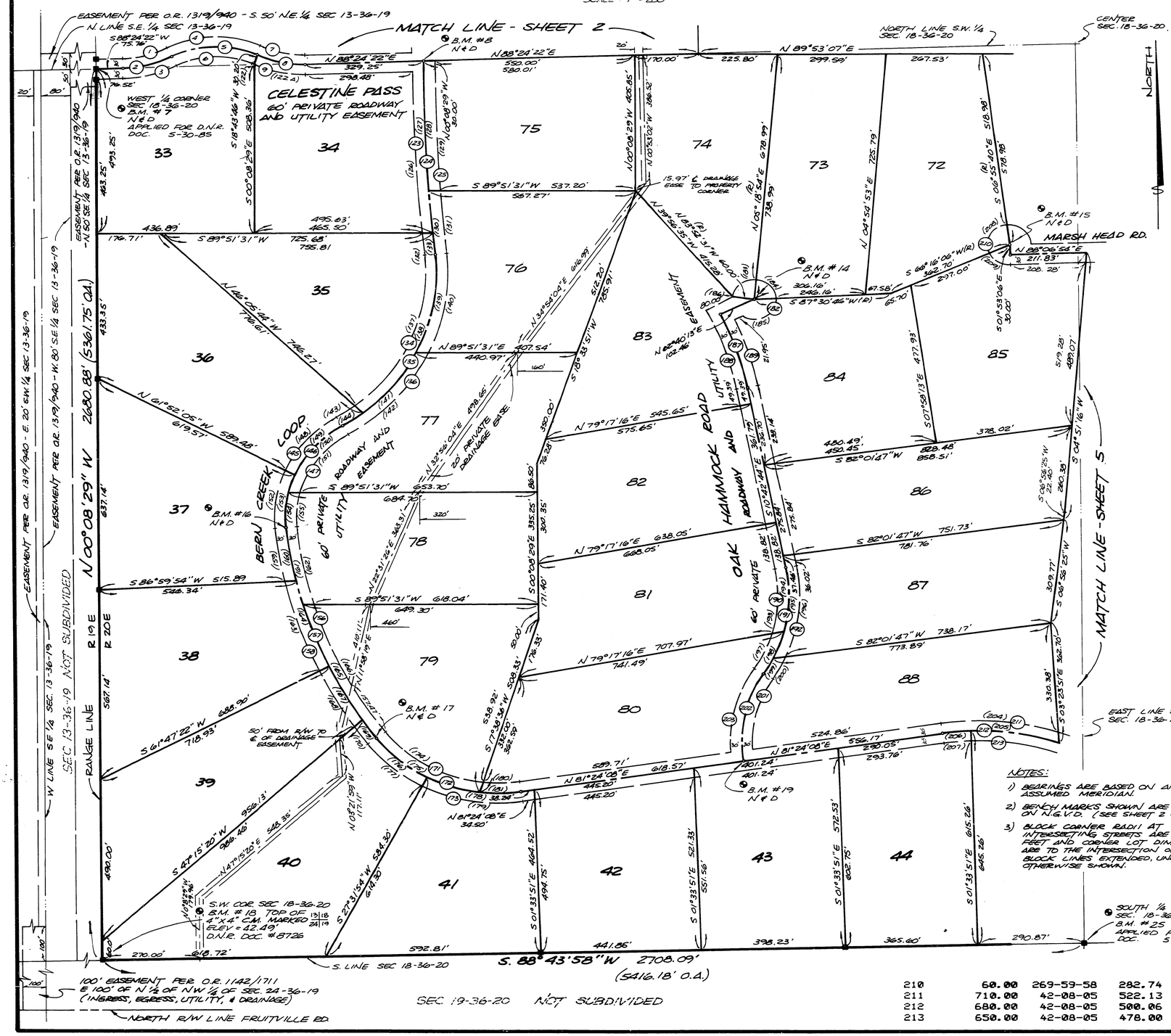

NOTES:

1) BEARINGS ARE BASED ON AN ASSUMED MERIDIAN.

2) BENCH MARKS SHOWN ARE BASED ON N.G.V.D. (SEE SHEET 2 OF 5)

3) BLOCK CORNER RADII AT INTERSECTING STREETS ARE 10.00 FEET AND CORNER LOT DIMENSIONS ARE TO THE INTERSECTION OF THE BLOCK LINES EXTENDED, UNLESS OTHERWISE SHOWN.

PLAT BOOK 30 PAGE 24C
SHEET 4 OF 5

CURVE	RADIUS	DELTA	LENGTH	TANGENT
1	260.00	27-19-42	124.01	63.21
2	290.00	27-19-42	138.32	70.50
3	320.00	27-19-42	152.63	77.80
4	290.00	54-39-25	276.64	149.86
5	260.00	54-39-25	248.03	134.36
6	230.00	54-39-25	219.41	118.86
7	260.00	27-19-42	124.01	63.21
8	290.00	27-19-42	138.32	70.50
9	320.00	27-19-42	152.63	77.80
122	320.00	00-39-35	3.68	1.84
122A	320.00	26-40-08	148.95	75.85
123	5,210.00	06-05-06	553.33	276.92
124	5,180.00	06-05-37	550.90	275.71
125	5,150.00	06-06-07	548.47	274.50
126	5,210.00	05-20-50	486.24	243.30
127	5,180.00	05-23-13	487.01	243.68
128	5,180.00	03-59-53	361.45	180.80
129	5,150.00	04-01-47	362.22	181.18
130	5,180.00	02-05-44	189.45	94.73
131	5,150.00	02-04-20	186.26	93.14
132	5,210.00	00-44-16	67.08	33.54
133	5,180.00	00-42-24	63.89	31.95
134	500.00	65-55-08	575.25	324.20
135	530.00	65-55-08	609.77	343.65
136	560.00	65-55-08	644.28	363.10
137	500.00	59-02-21	515.21	283.11
138	530.00	58-31-52	541.43	297.00
139	530.00	33-02-30	305.64	157.20
140	560.00	31-29-28	307.79	157.89
141	530.00	32-52-38	304.12	156.38
142	560.00	34-25-40	336.50	173.50
143	500.00	06-52-47	60.04	30.05
144	530.00	07-23-15	68.34	34.22
145	350.00	65-05-53	397.66	223.40
148	350.00	35-53-11	219.22	113.34
149	320.00	36-17-34	202.70	104.88
150	320.00	45-58-53	256.81	135.77
151	290.00	44-30-54	225.31	118.69
152	350.00	29-12-42	178.44	91.21
153	320.00	28-48-19	160.88	82.18
154	320.00	19-07-00	106.77	53.88
155	290.00	20-34-59	104.18	52.66
156	1,200.00	31-48-47	666.29	341.98
157	1,230.00	31-48-47	682.95	350.53
158	1,260.00	31-48-47	699.60	359.07
159	1,260.00	07-16-38	160.03	80.12
160	1,230.00	07-30-56	161.34	80.79
161	1,230.00	10-53-09	233.69	117.20
162	1,200.00	11-18-03	236.69	118.73
163	1,260.00	12-57-11	284.85	143.03
164	1,230.00	12-39-06	271.60	136.35
165	1,230.00	20-55-38	449.26	227.16
166	1,200.00	20-30-43	429.60	217.13
167	1,230.00	08-37-14	185.06	92.71
168	1,260.00	08-45-46	192.71	96.54
169	1,230.00	03-01-31	64.94	32.48
170	1,260.00	02-49-12	62.02	31.01
171	390.00	61-26-41	418.24	231.77
172	420.00	61-26-41	450.41	249.60
173	450.00	61-26-41	482.59	267.43
174	390.00	46-51-40	318.97	169.02
175	420.00	46-00-47	337.29	178.34
176	420.00	25-15-60	185.09	94.07
177	450.00	25-15-60	198.31	100.79
178	420.00	36-11-42	265.32	137.26
179	450.00	36-11-42	284.27	147.06
180	390.00	14-35-01	99.27	49.90
181	420.00	15-25-54	113.12	56.90
182	60.00	300-00-00	314.16	34.64
183	60.00	89-11-24	93.40	59.16
184	60.00	82-11-52	86.08	52.34
185	60.00	125-09-27	131.06	115.65
186	60.00	03-27-17	3.62	1.81
187	895.00	14-41-48	229.57	115.42
188	865.00	16-37-04	250.88	126.33
189	925.00	12-53-55	208.24	104.56
190	400.00	44-02-55	307.52	161.81
191	430.00	44-02-55	330.58	173.94
192	460.00	44-02-55	353.65	186.08
193	400.00	27-31-24	192.15	97.97
194	430.00	25-27-34	191.07	97.14
195	430.00	36-53-13	276.83	143.40
196	460.00	34-23-20	276.09	142.35
197	400.00	16-31-31	115.37	58.09
198	430.00	18-35-22	139.51	70.37
199	430.00	07-09-42	53.75	26.91
200	460.00	09-39-35	77.55	38.87
201	345.04	36-56-46	222.49	115.27
202	375.04	41-56-03	274.49	143.72
203	405.04	37-41-12	266.42	138.23
204	710.00	26-31-39	328.72	167.36
205	680.00	27-31-04	326.59	166.51
206	680.00	06-34-00	77.94	39.01
207	650.00	06-32-43	74.25	37.17
208	60.00	106-48-13	111.84	80.80
209	60.00	68-09-12	71.37	40.59
210	60.00	269-59-58	282.74	60.00
211	710.00	42-08-05	522.13	273.50
212	680.00	42-08-05	500.06	261.94
213	650.00	42-08-05	478.00	250.39

THE RANCHES AT BERN CREEK

IN SECTION 18, TWP. 36 S., RGE. 20 E.
SARASOTA COUNTY, FLORIDA.

LEGEND:
- • PERMANENT CONTROL POINT (℄, P.I., P.C., P.T., P.R.C., AND LOT LINES)
- ⊢ POINT OF CURVE
- ■ PERMANENT REFERENCE MONUMENT
- (17) OVERALL CURVE DATA
- (18) PARTIAL CURVE DATA
- R RADIAL LINE
- ⊗ BENCH MARK

0 100 200 400 600
SCALE 1" = 200'

NOTES:
1) BEARINGS ARE BASED ON AN ASSUMED MERIDIAN.
2) BENCH MARKS SHOWN ARE BASED ON N.G.V.D. 1929 (SEE SHT. 2 OF 5)
3) BLOCK CORNER RADII AT INTERSECTING STREETS ARE 10.00 FEET AND CORNER LOT DIMENSIONS ARE TO THE INTERSECTION OF THE BLOCK LINES EXTENDED, UNLESS OTHERWISE SHOWN.

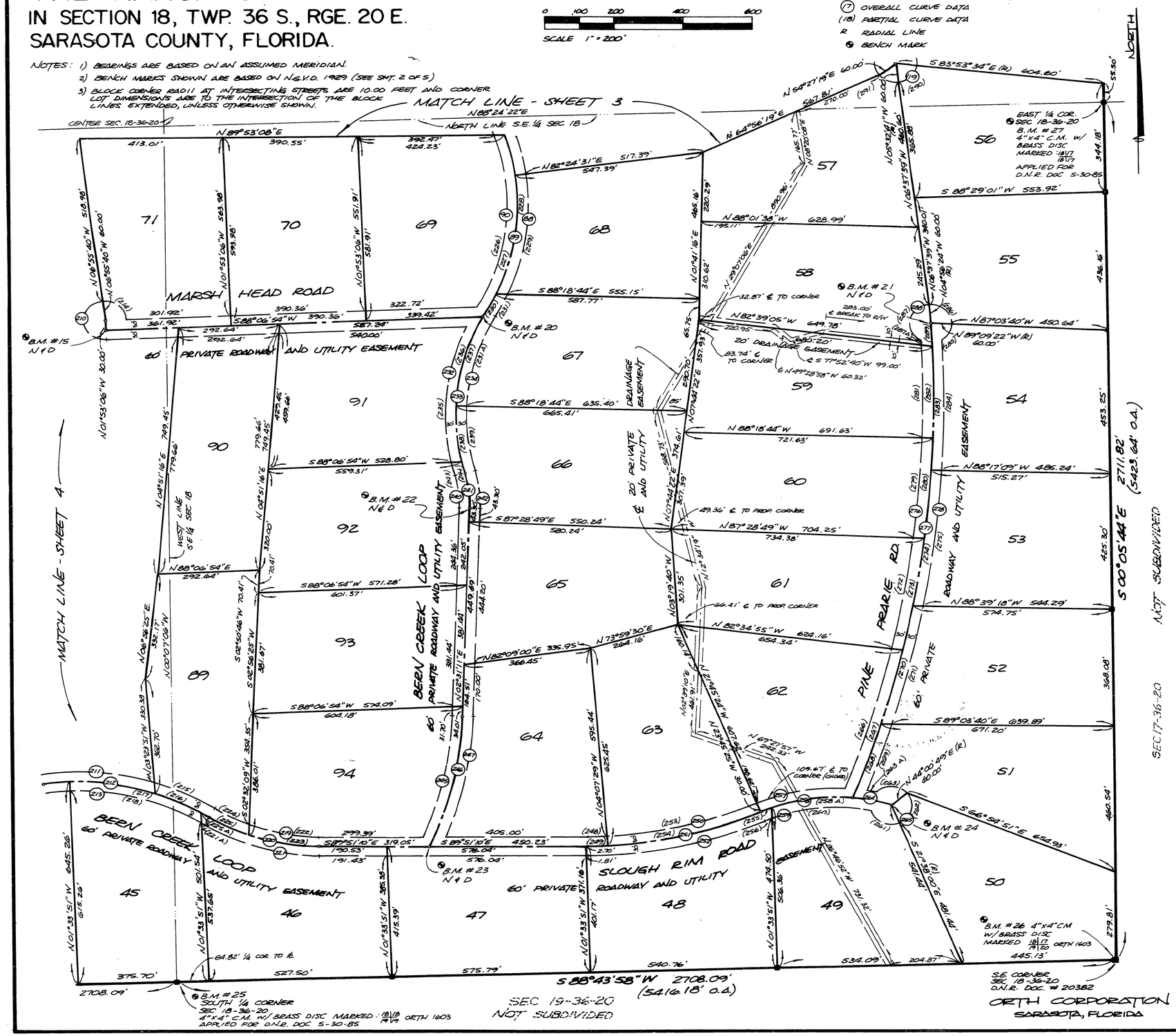

ORTH CORPORATION
SARASOTA, FLORIDA

CURVE DATA

NO.	RADIUS	DELTA	LENGTH	TANGENT
88	700.00	51-49-48	633.22	340.13
89	670.00	46-33-15	544.39	288.23
90	640.00	51-49-48	578.95	310.97
119	60.00	299-57-11	314.11	34.67
210	60.00	269-59-58	282.74	60.00
211	710.00	42-08-05	522.13	273.50
212	680.00	42-08-05	500.06	261.94
213	650.00	42-08-05	478.00	250.39
214	60.00	95-02-32	99.53	65.53
215	710.00	15-36-26	193.40	97.30
216	680.00	14-37-01	173.48	87.21
217	680.00	33-26-50	396.96	204.31
218	650.00	35-12-07	399.35	206.20
219	550.00	33-23-23	320.52	164.95
220	580.00	33-23-23	338.00	173.95
221	610.00	33-23-23	355.48	182.95
221A	650.00	00-23-15	4.40	2.20
222	550.00	21-32-30	206.78	104.63
223	580.00	20-30-56	207.68	104.96
224	550.00	11-50-53	113.73	57.07
225	580.00	12-52-27	130.32	65.44
225A	680.00	02-07-15	25.17	12.59
226	640.00	50-19-35	562.15	300.66
227	670.00	49-24-57	577.85	308.28
227A	650.00	01-26-21	16.33	8.16
228	670.00	32-56-16	385.16	198.07
229	700.00	31-51-58	389.32	199.84
230	670.00	05-16-33	61.69	30.87
231	700.00	06-20-50	77.55	38.81
231A	620.00	27-33-15	298.16	152.02
232	680.00	40-43-04	483.25	252.33
233	650.00	45-05-43	511.59	269.87
234	620.00	46-32-04	503.55	266.59
235	680.00	36-56-38	438.46	227.16
236	650.00	41-48-01	474.21	248.21
237	650.00	27-37-04	313.31	159.76
238	650.00	18-55-00	214.60	108.29
239	620.00	18-58-49	205.39	103.64
240	315.00	18-25-56	101.34	51.11
241	345.00	18-25-56	110.99	55.98
242	375.00	18-25-56	120.64	60.84
243	680.00	03-46-25	44.79	22.40
244	650.00	03-17-42	37.38	18.70
245	1,090.00	20-38-27	392.82	198.56
246	1,120.40	21-39-35	423.55	214.33
247	1,150.40	19-22-38	389.06	196.41
248	1,224.15	02-48-31	60.01	30.01
249	1,254.15	02-50-37	62.24	31.13
250	1,224.15	23-54-15	510.72	259.13
251	1,254.15	23-54-15	523.24	265.48
252	1,284.15	23-54-15	535.75	271.83
253	1,224.15	21-05-44	450.71	227.94
254	1,254.15	21-03-38	460.99	233.13
255	530.00	03-06-16	28.72	14.36
256	500.00	01-54-38	16.67	8.34
257	560.00	26-47-20	261.83	133.35
258	530.00	29-06-28	269.25	137.60
258A	530.00	38-21-51	354.88	184.38
259	500.00	35-40-59	311.39	160.93
260	500.00	33-46-21	294.72	151.78
261	60.00	96-29-41	101.05	67.22
262	60.00	114-21-11	119.75	93.02
263	60.00	89-04-21	93.28	59.04
263A	560.00	02-51-13	27.89	13.95
264	530.00	12-21-40	114.34	57.39
265	60.00	299-55-13	314.08	34.70
266	3,470.00	07-34-34	458.84	229.75
267	3,500.00	07-59-37	488.30	244.55
268	3,500.00	04-05-17	249.72	124.91
269	3,530.00	03-36-29	222.29	111.18
270	3,500.00	06-16-10	382.97	191.68
271	3,530.00	06-12-34	382.56	191.47
272	3,470.00	05-53-41	357.00	178.66
273	3,500.00	05-53-10	359.56	179.94
274	3,500.00	07-03-51	431.53	216.04
275	3,530.00	07-00-01	431.28	215.91
276	3,470.00	23-46-15	1,439.63	730.32
277	3,500.00	24-59-15	1,526.40	775.53
278	3,530.00	23-30-52	1,448.73	734.71
279	3,470.00	05-13-41	316.63	158.43
280	3,500.00	05-11-25	317.06	158.64
281	3,470.00	04-49-18	292.01	146.09
282	3,500.00	04-43-52	289.00	144.58
283	3,500.00	07-33-58	462.18	231.43
284	3,530.00	06-41-49	412.60	206.53
285	60.00	56-19-28	58.98	32.12
286	60.00	95-47-03	100.30	66.38
287	60.00	147-53-23	154.87	208.49
287A	3,470.00	00-15-01	15.15	7.57
288	60.00	299-59-53	314.16	34.64
289	3,500.00	01-11-12	72.49	36.24
290	60.00	78-20-52	82.05	48.89
291	60.00	60-00-00	62.83	34.64